















THE API PROJECTS MAPS

References

Priority Projects

	Road
	Railway project
	River navigability
	Oil & gas
	Power interconnections
	Roundabout
	Rail projects
	Border Crossing, CEBAF
	Ports
	Logistic Center
	Airports
	River navigability
	Bridges, alternative connections
	Tunnels

References:

	Country capital
	City
	Connecting road
	Connecting railway
	Existing road network
	Main hydrography
	Hydrography
	Country boundaries
	Area of Influence of Integration and Development Hub (EID)

NOTE: The information concerning the South American Integration Priority Project Agenda contained herein is based on the information prepared and submitted by the countries that form part of the Union of South American Nations (UNASUR) within the framework of the Infrastructure and Planning Council (COSIPLAN). The maps in this document have been prepared by IIRSA Technical Coordinating Committee (CCT) as a technical and general reference work tool. Borders, colors, denominations, or other information shown in them are used exclusively for illustration purposes, and are not to be understood as a judgment, opinion or other on the legal status of a territory or as a recognition of borders by the institutions that make up the CCT.

THE API PROJECTS





Legend: Proyectos Prioritarios:

- Border Crossing, CEBAF
- Port
- Logistic Center

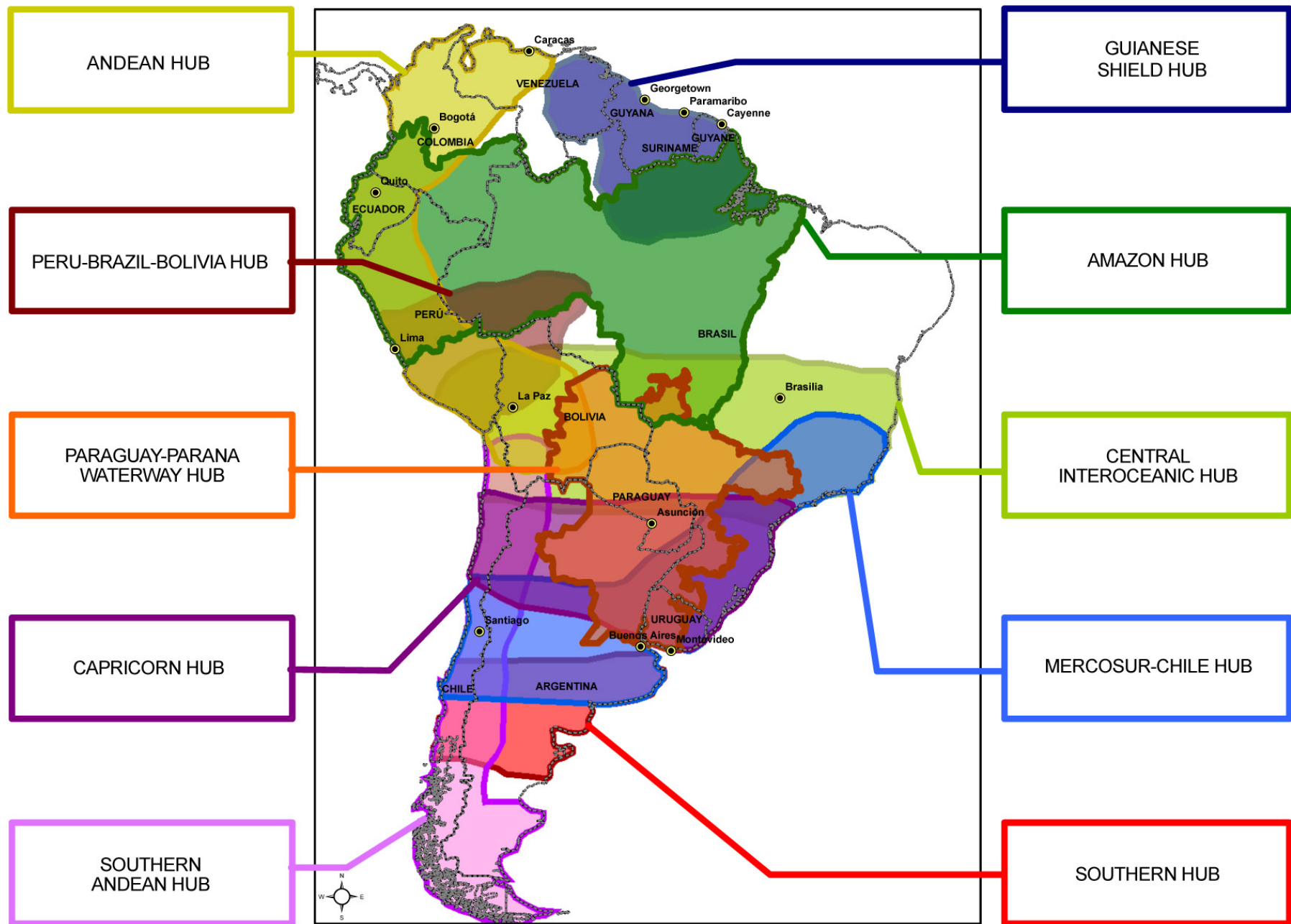
- Airport
- Roundabout
- Railway project

- Tunnel
- River navigability
- Oil & gas
- Power

- Road
- River navigability
- Bridges, connection

References:

- Connecting road
- Connecting railway
- Existing road network
- Country capital
- Main hydrography
- Hydrography



AMAZON HUB

(BRAZIL, COLOMBIA, ECUADOR AND PERU)



PAITA - TARAPOTO - YURIMAGUAS
ROAD, PORTS, LOGISTICS CENTERS
AND WATERWAYS

CALLAO - LA OROYA - PUCALLPA
ROAD, PORTS, LOGISTICS CENTERS
AND WATERWAYS

NORTHEASTERN ACCESS
TO THE AMAZON RIVER

ANDEAN HUB

(BOLIVIA, COLOMBIA, ECUADOR, PERU AND VENEZUELA)

CARACAS - BOGOTÁ -
BUENAVENTURA /
QUITO ROAD CORRIDOR

COLOMBIA - VENEZUELA
BORDER CROSSINGS
CONNECTIVITY SYSTEM

AUTOPISTA DEL SOL
EXPRESSWAY:
IMPROVEMENT AND
REHABILITATION OF THE
SULLANA - AGUAS VERDES
SECTION (INCLUDING
TUMBES BYPASS)

COLOMBIA - ECUADOR
BORDER
INTERCONNECTION

DESAGUADERO
BINATIONAL BORDER
SERVICE CENTER (CEBAF)



CAPRICORN HUB

(ARGENTINA, BOLIVIA, BRAZIL, CHILE AND PARAGUAY)

CONSTRUCTION OF THE SALVADOR MAZZA - YACUIBA BINATIONAL BRIDGE AND BORDER CENTER

ARGENTINA-BOLIVIA WESTERN CONNECTION

PARANAGUÁ - ANTOFAGASTA BIOCEANIC RAILWAY CORRIDOR



ITAIPU - ASUNCIÓN - YACYRETÁ 500-KV TRANSMISSION LINE

FOZ DO IGUAÇU - CIUDAD DEL ESTE - ASUNCIÓN - CLORINDA ROAD CONNECTION

GUIANESE SHIELD HUB
(BRAZIL, GUYANA, SURINAME AND VENEZUELA)

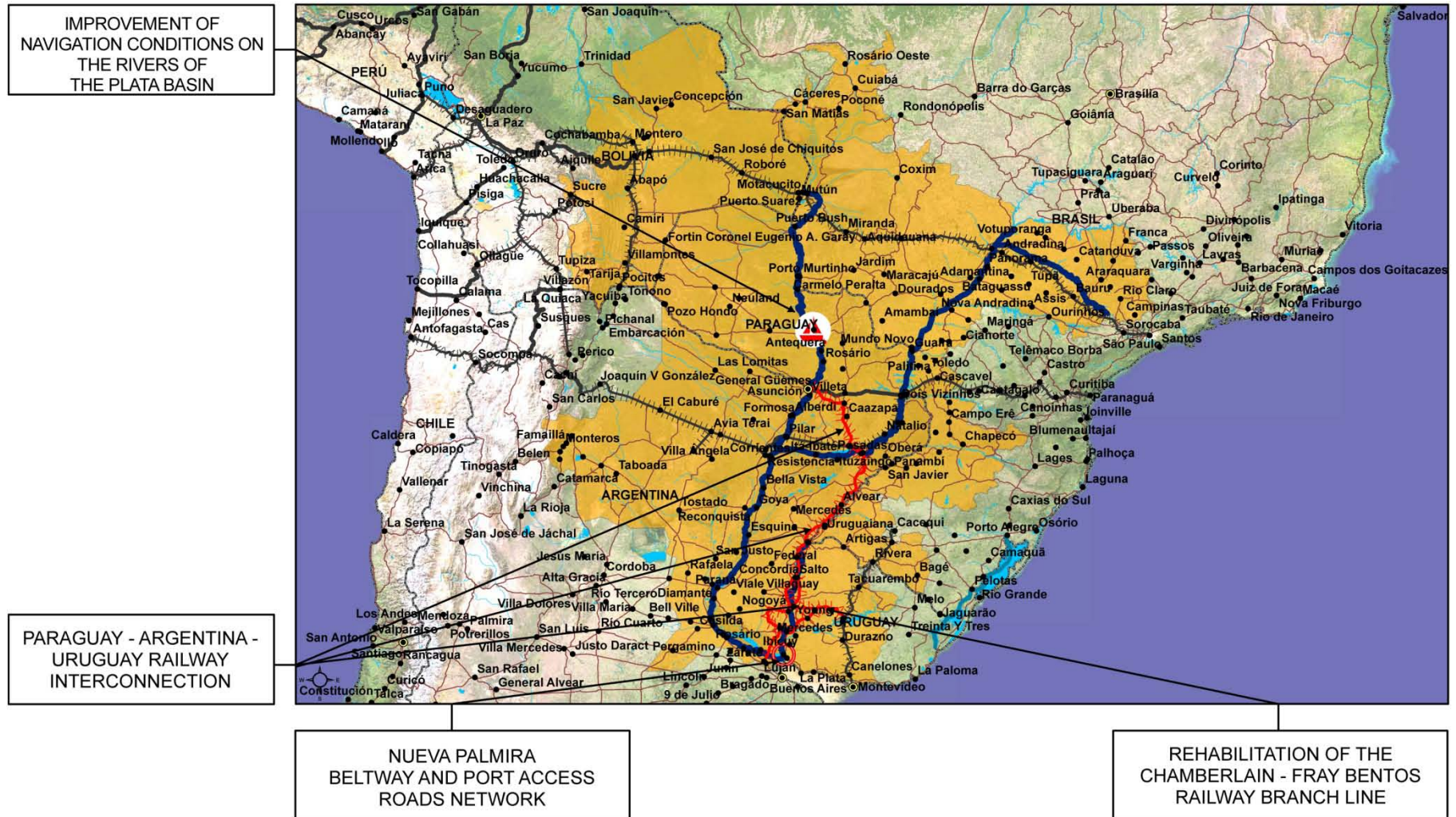


REHABILITATION OF THE CARACAS - MANAUS ROAD

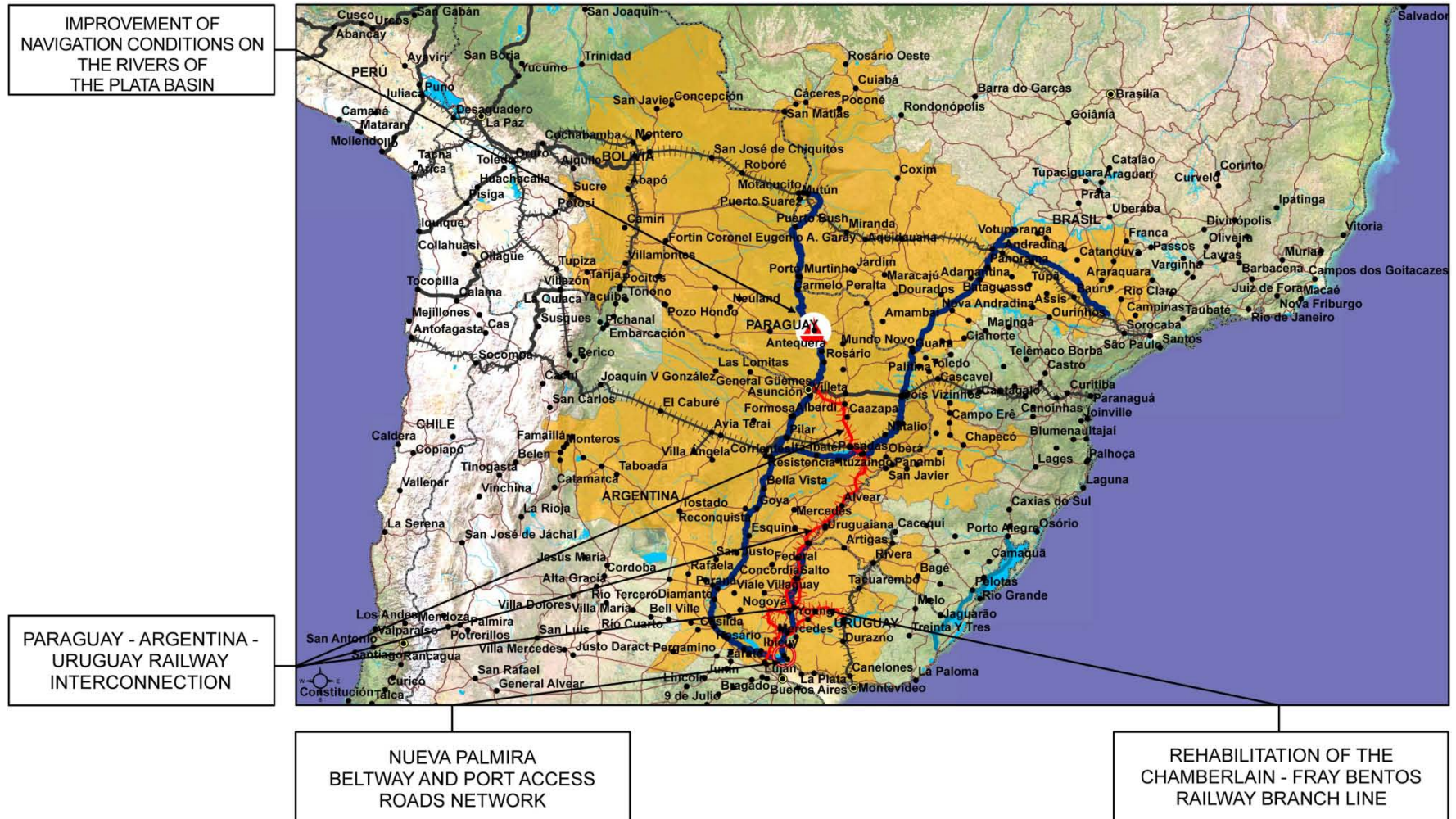
BOA VISTA - BONFIM - LETHEM -
LINDEN - GEORGETOWN ROAD

ROUTES INTERCONNECTING VENEZUELA
(CIUDAD GUAYANA) - GUYANA
(GEORGETOWN) - SURINAME (SOUTH
DRAIN - APURA - ZANDERIJ - MOENGO -
ALBINA), INCLUDING CONSTRUCTION OF
THE BRIDGE OVER THE CORENTYNE RIVER

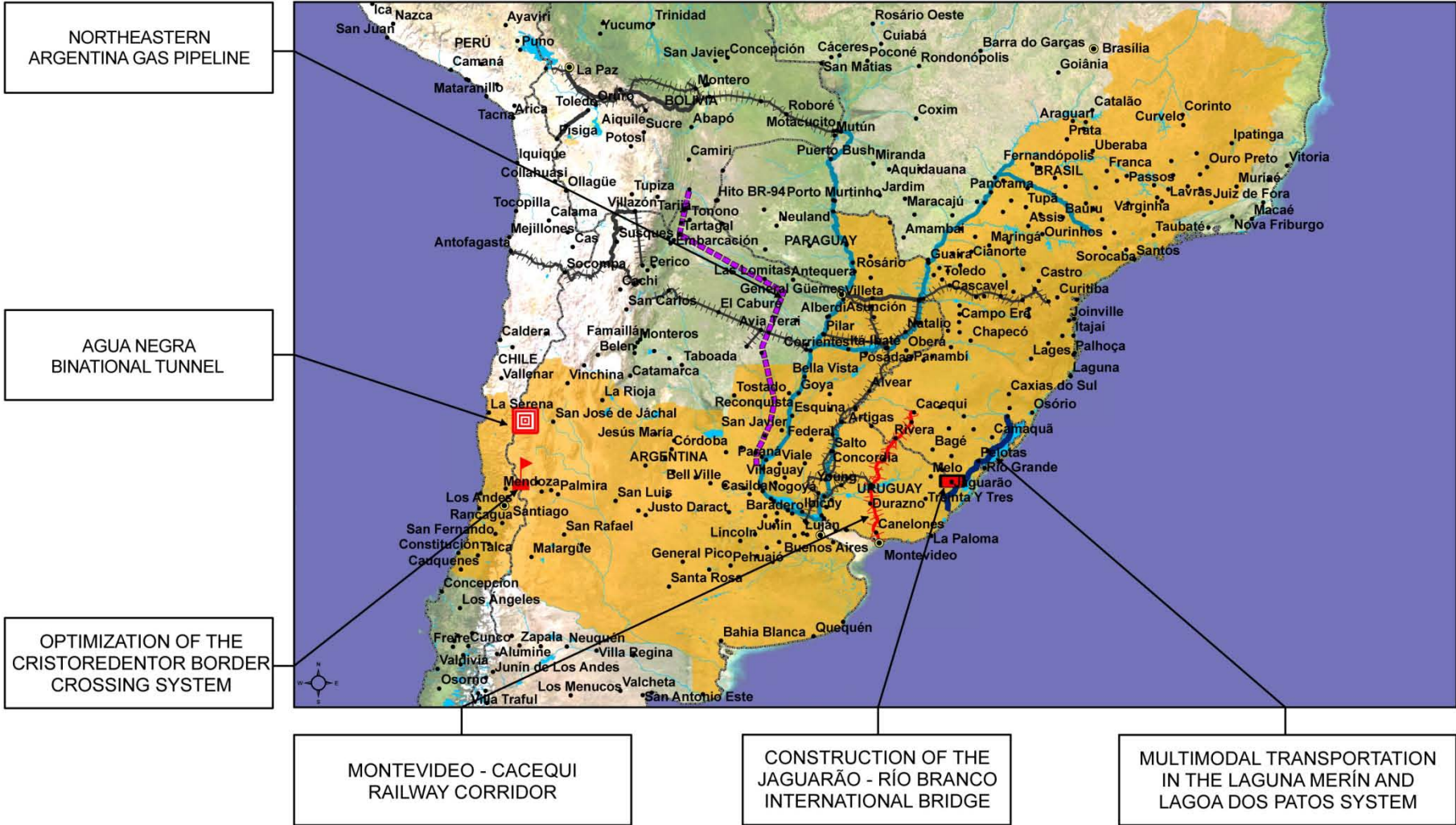
PARAGUAY - PARANÁ WATERWAY HUB (ARGENTINA, BOLIVIA, BRAZIL, PARAGUAY AND URUGUAY)



CENTRAL INTEROCEANIC HUB (BOLIVIA, BRAZIL, CHILE, PARAGUAY AND PERU)



MERCOSUR - CHILE HUB
(ARGENTINA, BRAZIL, CHILE, PARAGUAY AND URUGUAY)



PERU - BRAZIL - BOLIVIA HUB (BOLIVIA, BRAZIL AND PERU)



PORTO VELHO - PERUVIAN
COAST CONNECTION